

# weather

TONIGHT	THU	FRI	SAT	SUN
Rain; breezy early	Snow; rain mixing in	Snow and rain in the p.m.	A shower in the afternoon	Windy; a little p.m. rain
<b>Baker City</b> 32 Comfort Index™ 0	<b>43 21</b> 0	<b>41 31</b> 0	<b>46 34</b> 0	<b>48 26</b> 0
<b>La Grande</b> 32 Comfort Index™ 0	<b>43 22</b> 0	<b>42 32</b> 0	<b>45 36</b> 1	<b>49 32</b> 0
<b>Enterprise</b> 28 Comfort Index™ 0	<b>38 16</b> 0	<b>40 28</b> 0	<b>43 32</b> 2	<b>45 25</b> 0
<b>Pendleton</b> 38 Comfort Index™ 1	<b>51 27</b> 1	<b>51 40</b> 0	<b>53 41</b> 0	<b>57 36</b> 1
<b>Hermiston</b> 39 Comfort Index™ 6	<b>55 28</b> 1	<b>54 37</b> 5	<b>58 39</b> 3	<b>59 37</b> 6
<b>John Day</b> 30 Comfort Index™ 0	<b>40 21</b> 0	<b>42 31</b> 0	<b>46 37</b> 1	<b>46 26</b> 0

Comfort Index: A rating of 10 feels very comfortable while a rating of 0 feels very uncomfortable.

## ALMANAC

TEMPERATURES	Baker City	La Grande	Elgin	Pendleton	Hermiston	John Day
Monday's high	53°	51°	54°	54°	58°	56°
Monday's low	29°	40°	41°	43°	44°	36°

PRECIPITATION (inches)	Baker City	La Grande	Elgin	Pendleton	Hermiston	John Day
Monday	0.00	Trace	0.00	0.01	0.01	0.00
Month to date	Trace	Trace	0.00	0.01	0.02	0.19
Normal month to date	0.22	0.53	0.77	0.39	0.24	0.37
Year to date	2.08	3.55	4.94	3.12	2.63	3.72
Normal year to date	1.51	3.43	6.38	3.08	2.24	2.10

## AGRICULTURAL INFO.

### HAY INFORMATION THURSDAY

Lowest relative humidity	55%
Afternoon wind	WNW at 10 to 20 mph
Hours of sunshine	0.1
Evapotranspiration	0.04

### RESERVOIR STORAGE (through midnight Tuesday)

Phillips Reservoir	33% of capacity
Unity Reservoir	60% of capacity
Owyhee Reservoir	90% of capacity
McKay Reservoir	85% of capacity
Wallowa Lake	55% of capacity
Thief Valley Reservoir	103% of capacity

### STREAM FLOWS (through midnight Monday)

Grande Ronde at Troy	3800 cfs
Thief Valley Reservoir near North Powder	211 cfs
Burnt River near Unity	100 cfs
Umatilla River near Gibbon	262 cfs
Minam River at Minam	217 cfs
Powder River near Richland	446 cfs
John Day River near John Day	298 cfs

## WEATHER HISTORY

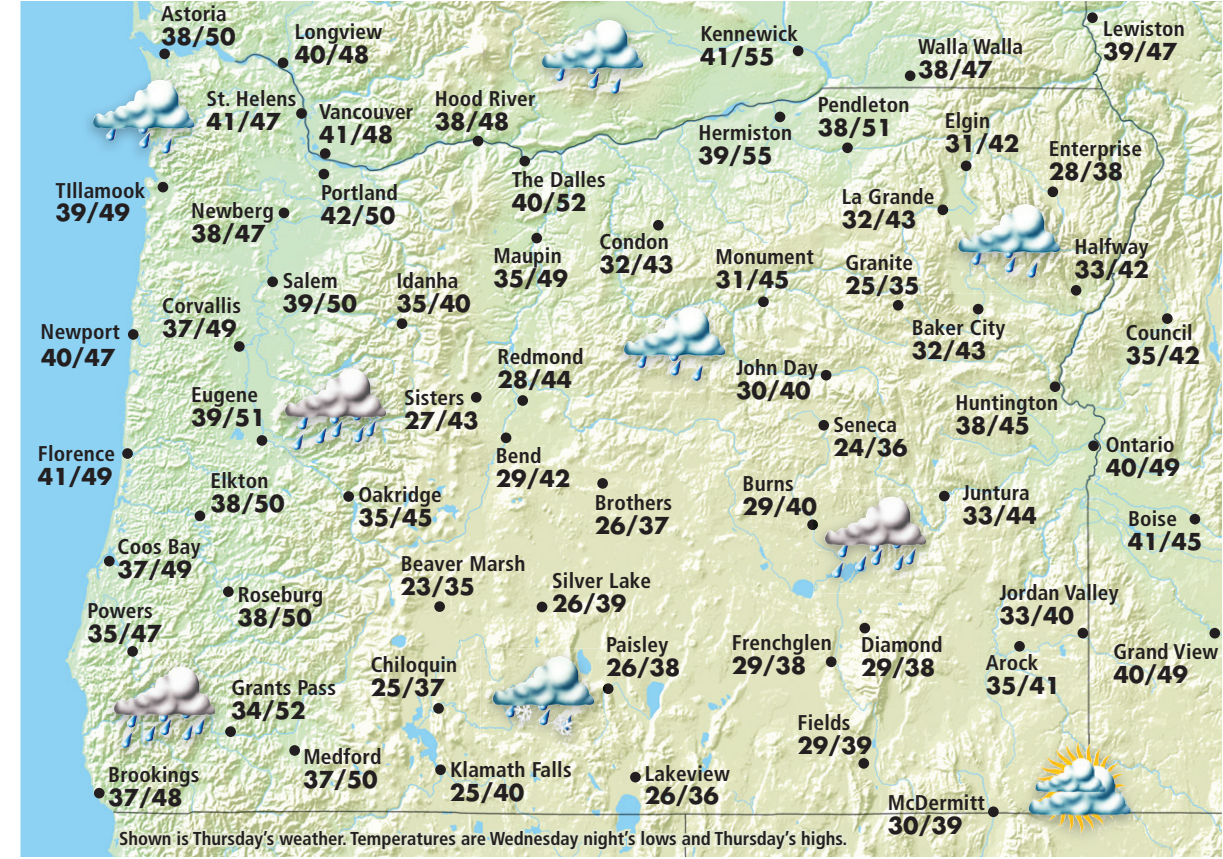
The famed "Blizzard of 1888" peaked on March 12. The mammoth storm dumped over 4 feet of snow on parts of New England; 70-mph winds created rooftop-high drifts in New York City.

## SUN & MOON

	WED.	THU.
Sunrise	7:10 a.m.	7:08 a.m.
Sunset	6:54 p.m.	6:56 p.m.
Moonrise	5:32 p.m.	6:38 p.m.
Moonset	6:45 a.m.	7:02 a.m.



Forecasts and graphics provided by AccuWeather, Inc. ©2025












## REGIONAL CITIES

City	THU.		FRI.	
	Hi/Lo/W	Hi/Lo/W	Hi/Lo/W	Hi/Lo/W
Astoria	50/39/sh	50/42/r	41/19/sn	43/31/c
Bend	42/26/sf	42/34/sn	41/23/sn	43/34/c
Boise	45/30/r	44/36/c	50/33/sh	49/39/r
Brookings	48/39/sh	48/41/r	42/24/c	43/32/sf
Burns	40/21/sn	39/27/sn	45/26/c	48/35/r
Coos Bay	49/36/sh	50/42/r	47/38/sh	53/44/r
Corvallis	49/35/sh	50/39/r	48/35/sh	47/40/r
Council	42/24/sh	40/31/sn	49/30/c	46/36/c
Elgin	42/23/sn	43/34/sn	57/32/c	54/40/c
Eugene	51/37/sh	49/41/r	51/27/sh	51/40/c
Granite	35/12/sn	33/27/sn	50/38/sh	51/42/r
Heppner	47/27/sh	46/38/r	47/35/sh	47/39/r
Hermiston	55/28/sh	54/37/c	44/26/pc	46/31/r
Hood River	48/32/sh	48/36/r	50/36/sh	52/41/r
Huntington	45/29/sh	42/32/c	Salem	50/39/sh 50/43/r
Imnaha	43/25/sh	42/36/c	Seneca	36/15/sn 37/28/sn
Joseph	37/15/sn	37/29/sn	Spokane	46/28/t 44/33/c
Kennewick	55/32/pc	52/40/c	The Dalles	52/31/pc 48/38/r
Klamath Falls	40/24/sn	38/29/sn	Ukiah	40/20/sn 41/31/sn
Lakeview	36/23/pc	36/28/sn	Union Creek	39/25/sn 40/31/sn
Lewiston	47/33/sh	50/37/c	Unity	39/15/sn 38/27/sn
Longview	48/37/sh	47/41/r	Walla Walla	47/34/sh 51/39/c

Weather(W): s-sunny, pc-partly cloudy, c-cloudy, sh-showers, t-thunderstorms, r-rain, sf-snow flurries, sn-snow, i-ice

## RECREATION FORECAST THURSDAY

<b>ANTHONY LAKES</b> P.M. snow showers	<b>14</b> <b>5</b>		<b>PHILLIPS LAKE</b> A bit of a.m. snow	<b>38</b> <b>12</b>	
<b>MT. EMILY REC.</b> Snow, 1-3"	<b>28</b> <b>15</b>		<b>BROWNLEE RES.</b> A little p.m. rain	<b>44</b> <b>24</b>	
<b>EAGLE CAP WILD.</b> A bit of a.m. snow	<b>24</b> <b>4</b>		<b>EMIGRANT ST. PARK</b> A little snow	<b>35</b> <b>16</b>	
<b>WALLOWA LAKE</b> A bit of a.m. snow	<b>37</b> <b>15</b>		<b>MCKAY RESERVOIR</b> Showers around	<b>47</b> <b>28</b>	
<b>THIEF VALLEY RES.</b> Afternoon showers	<b>43</b> <b>21</b>		<b>RED BRIDGE ST. PARK</b> Snow and rain	<b>43</b> <b>22</b>	